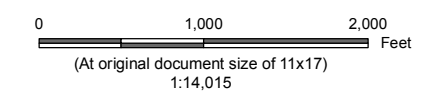


- Legend**
- Eagle Creek Dry-Storage Basin Concept Layouts
- 1
 - - - Proposed Discharge Channel to Aurand Run
 - Stream Centerline



- Notes**
1. Coordinate System: NAD 1983 2011 StatePlane Ohio North FIPS 3401 Ft US
 3. Background: 2017 Aerial Photography, Hancock County Auditor GIS Data Downloads, 2019



Project Location
 Eagle Township
 Hancock County, Ohio

Prepared by LK on 2019-07-02
 Reviewed by ACS on 2019-07-02
 Checked by DTH on 2019-07-02

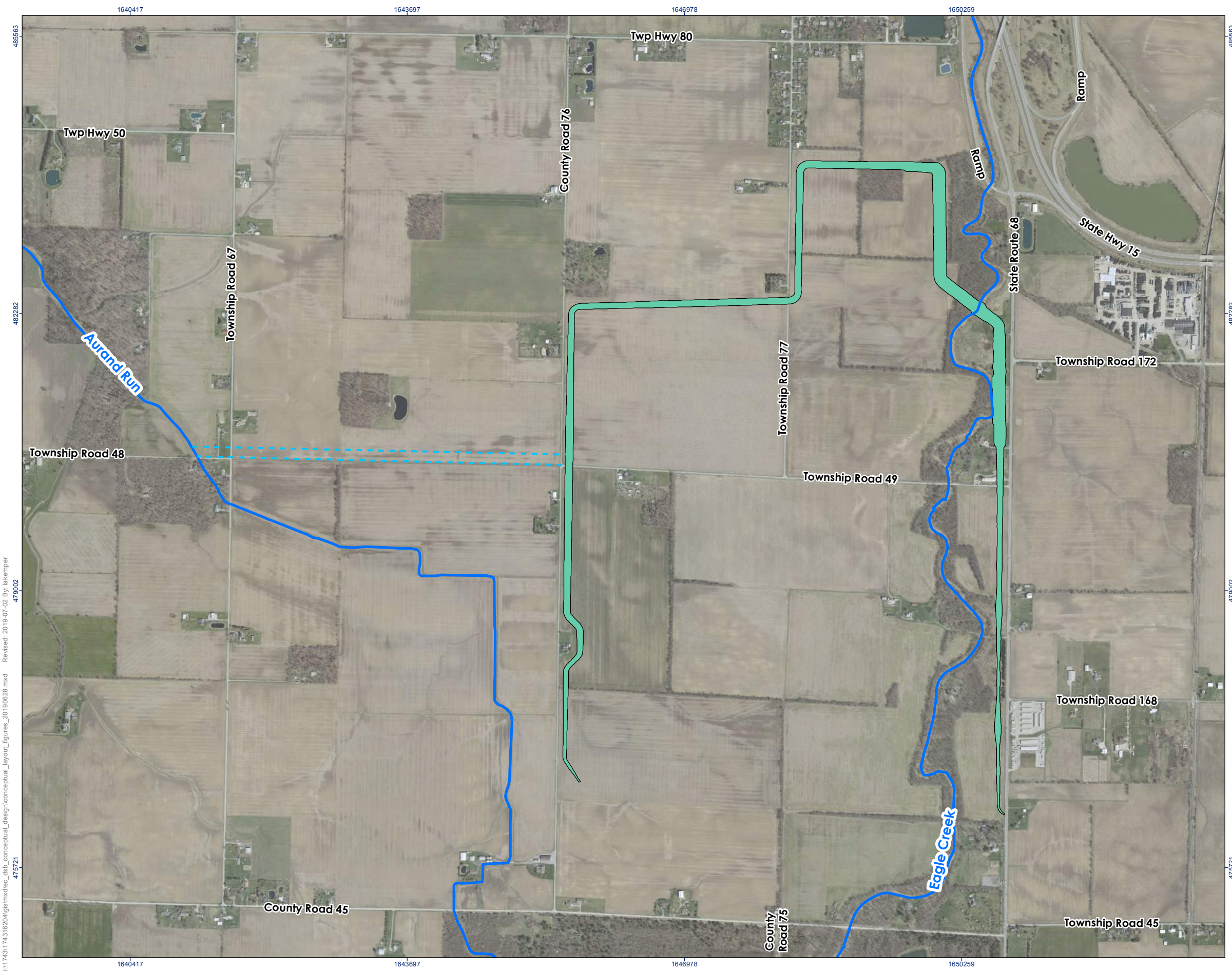
Client/Project

Hancock County Flood-Risk Reduction Program
 Eagle Creek Dry Storage Basin

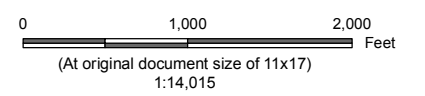
Title

Conceptual Layout 1

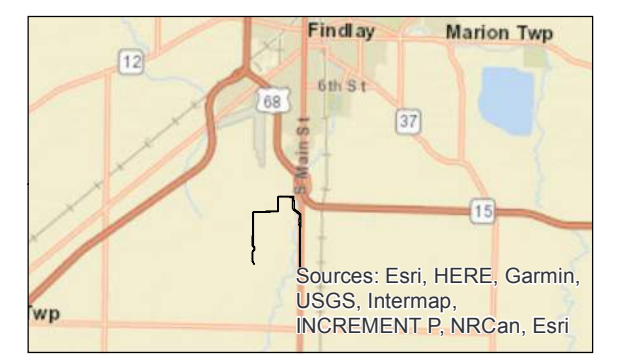
U:\1743\174316204\gis\mxd\ec_dsb_conceptual_design\conceptual_layout_figures_20190628.mxd Revised: 2019-07-02 By: lakemper 475721 475002



- Legend**
- Eagle Creek Dry-Storage Basin Concept Layouts
- 1B
 - - - Proposed Discharge Channel to Aurand Run
 - Stream Centerline



- Notes**
1. Coordinate System: NAD 1983 2011 StatePlane Ohio North FIPS 3401 Ft US
 3. Background: 2017 Aerial Photography, Hancock County Auditor GIS Data Downloads, 2019



Project Location
 Eagle Township
 Hancock County, Ohio

Prepared by LK on 2019-07-02
 Reviewed by ACS on 2019-07-02
 Checked by DTH on 2019-07-02

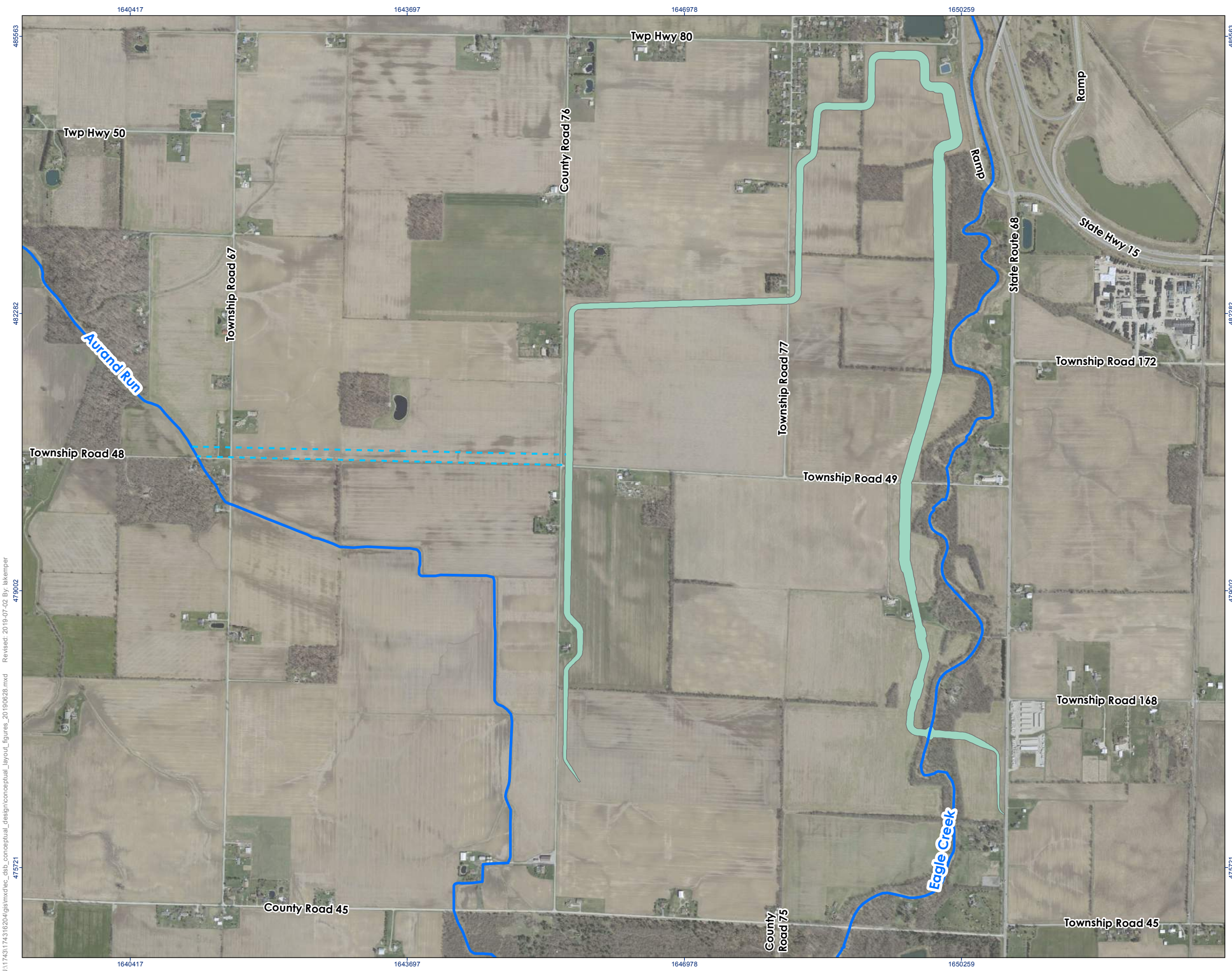
Client/Project

Hancock County Flood-Risk Reduction Program
 Eagle Creek Dry Storage Basin

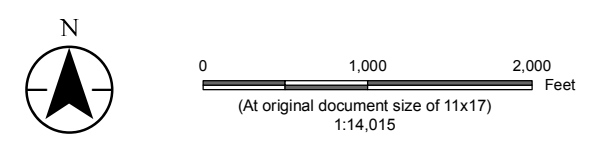
Title

Conceptual Layout 1B

U:\1743\174316204\gis\mxd\ec_dsb_conceptual_design\conceptual_layout_figures_20190628.mxd Revised: 2019-07-02 By: lakemper 479002



- Legend**
- Eagle Creek Dry-Storage Basin Concept Layouts
 - 1C
 - Proposed Discharge Channel to Aurand Run
 - Stream Centerline



- Notes**
1. Coordinate System: NAD 1983 2011 StatePlane Ohio North FIPS 3401 Ft US
 2. Background: 2017 Aerial Photography, Hancock County Auditor GIS Data Downloads, 2019



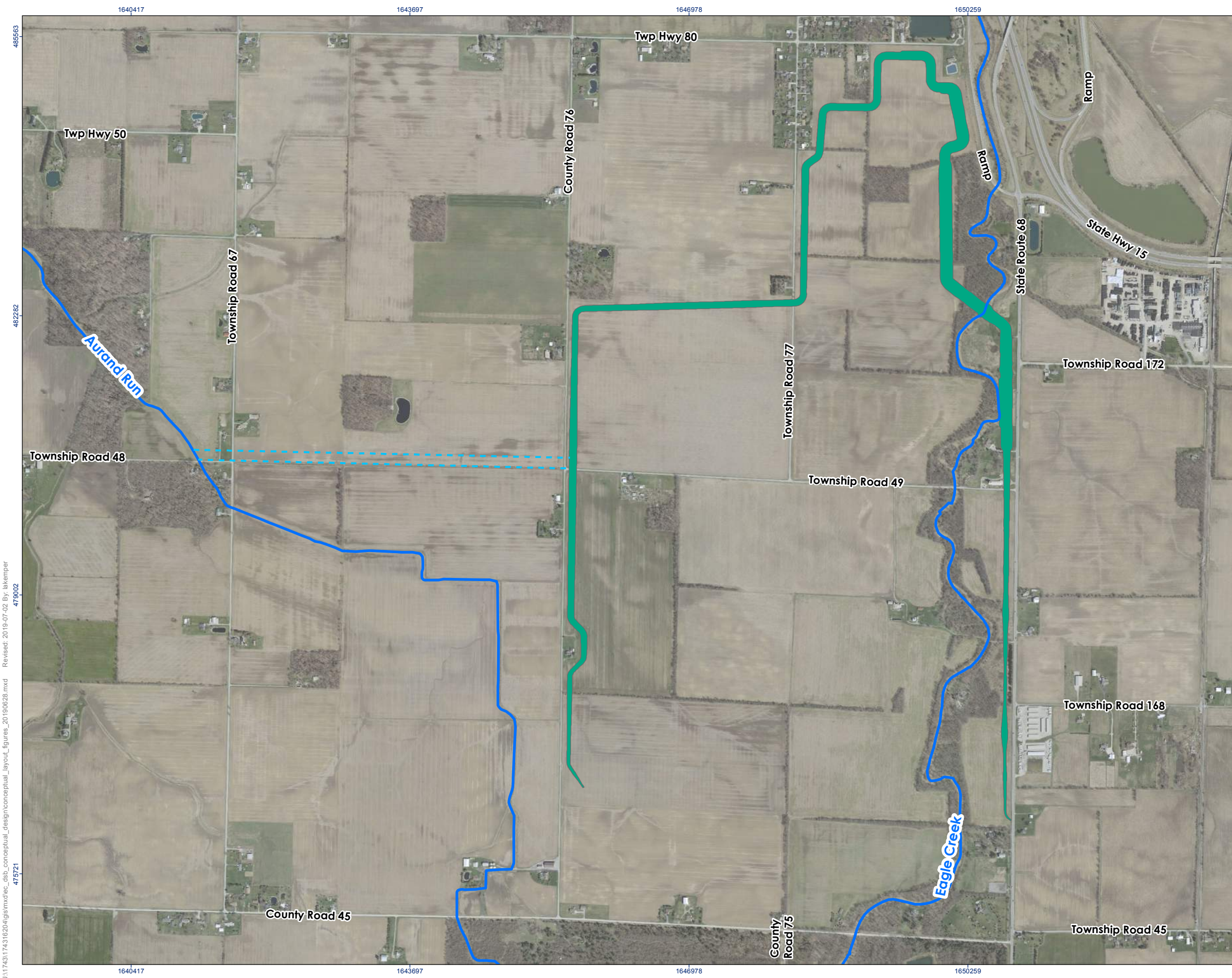
Project Location
 Eagle Township
 Hancock County, Ohio

Prepared by LK on 2019-07-02
 Reviewed by ACS on 2019-07-02
 Checked by DTH on 2019-07-02

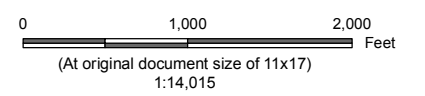
Client/Project
 Hancock County Flood-Risk Reduction Program
 Eagle Creek Dry Storage Basin

Title
 Conceptual Layout 1C

U:\1743\174316204\gis\mxd\ec_dsb_conceptual_design\conceptual_layout_figures_20190628.mxd Revised: 2019-07-02 By: lakemper 475721 475002



- Legend**
- Eagle Creek Dry-Storage Basin Concept Layouts
 - 1BC
 - - - Proposed Discharge Channel to Aurand Run
 - Stream Centerline



- Notes**
1. Coordinate System: NAD 1983 2011 StatePlane Ohio North FIPS 3401 Ft US
 3. Background: 2017 Aerial Photography, Hancock County Auditor GIS Data Downloads, 2019



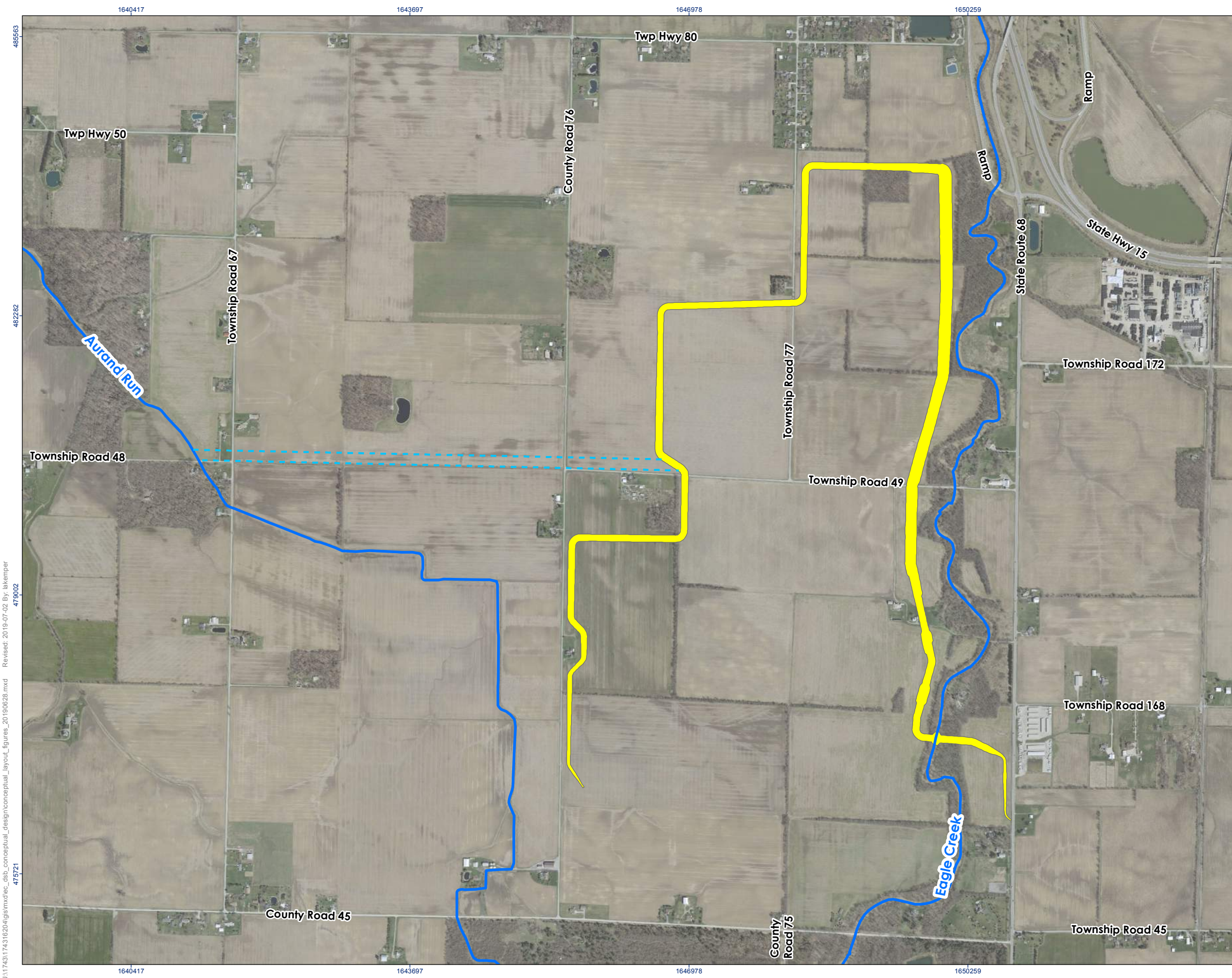
Project Location
 Eagle Township
 Hancock County, Ohio

Prepared by LK on 2019-07-02
 Reviewed by ACS on 2019-07-02
 Checked by DTH on 2019-07-02

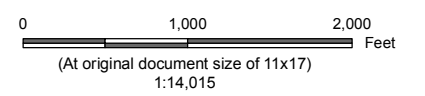
Client/Project
 Hancock County Flood-Risk Reduction Program
 Eagle Creek Dry Storage Basin

Title
 Conceptual Layout 1BC

U:\1743\174316204\gis\mxd\ec_dsb_conceptual_design\conceptual_layout_figures_20190628.mxd Revised: 2019-07-02 By: lakemper 475002 475721



- Legend**
- Eagle Creek Dry-Storage Basin Concept Layouts
- 2
 - Proposed Discharge Channel to Aurand Run
 - Stream Centerline



- Notes**
1. Coordinate System: NAD 1983 2011 StatePlane Ohio North FIPS 3401 Ft US
 3. Background: 2017 Aerial Photography, Hancock County Auditor GIS Data Downloads, 2019



Project Location
 Eagle Township
 Hancock County, Ohio

Prepared by LK on 2019-07-02
 Reviewed by ACS on 2019-07-02
 Checked by DTH on 2019-07-02

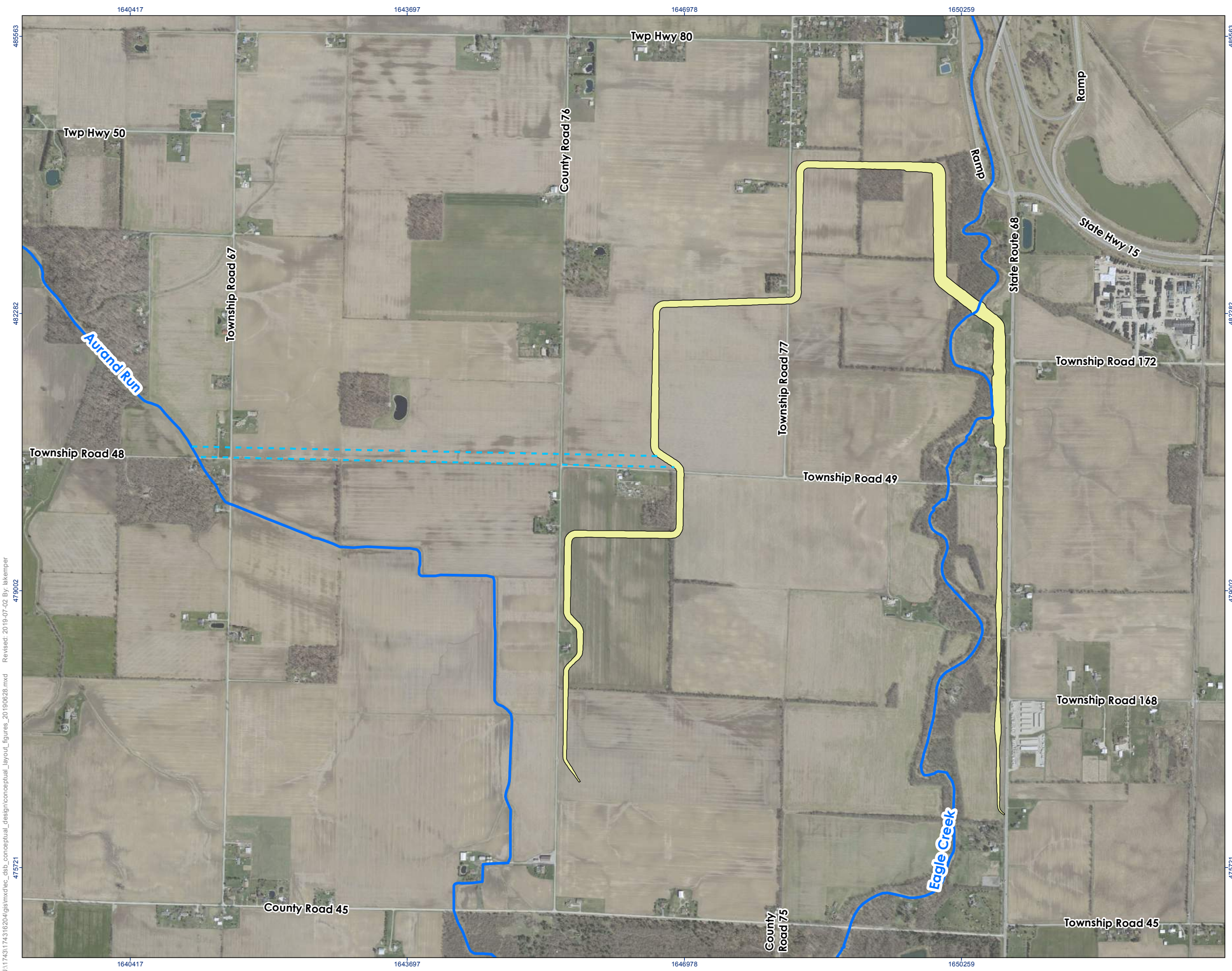
Client/Project

Hancock County Flood-Risk Reduction Program
 Eagle Creek Dry Storage Basin

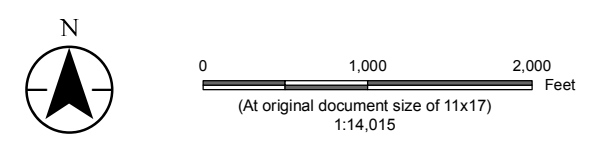
Title

Conceptual Layout 2

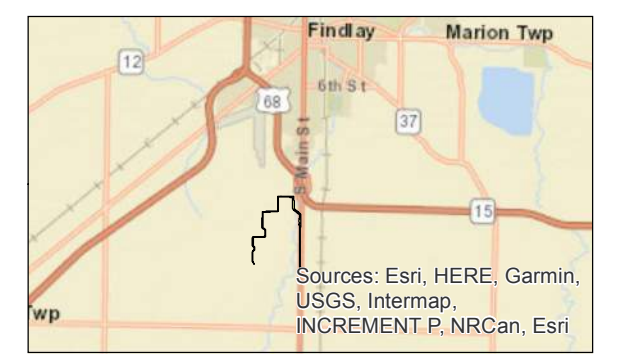
U:\1743\174316204\gis\mxd\ec_dsb_conceptual_design\conceptual_layout_figures_20190628.mxd Revised: 2019-07-02 By: lakemper 475002



- Legend**
- Eagle Creek Dry-Storage Basin Concept Layouts
 - 2B
 - Proposed Discharge Channel to Aurand Run
 - Stream Centerline



- Notes**
1. Coordinate System: NAD 1983 2011 StatePlane Ohio North FIPS 3401 Ft US
 3. Background: 2017 Aerial Photography, Hancock County Auditor GIS Data Downloads, 2019



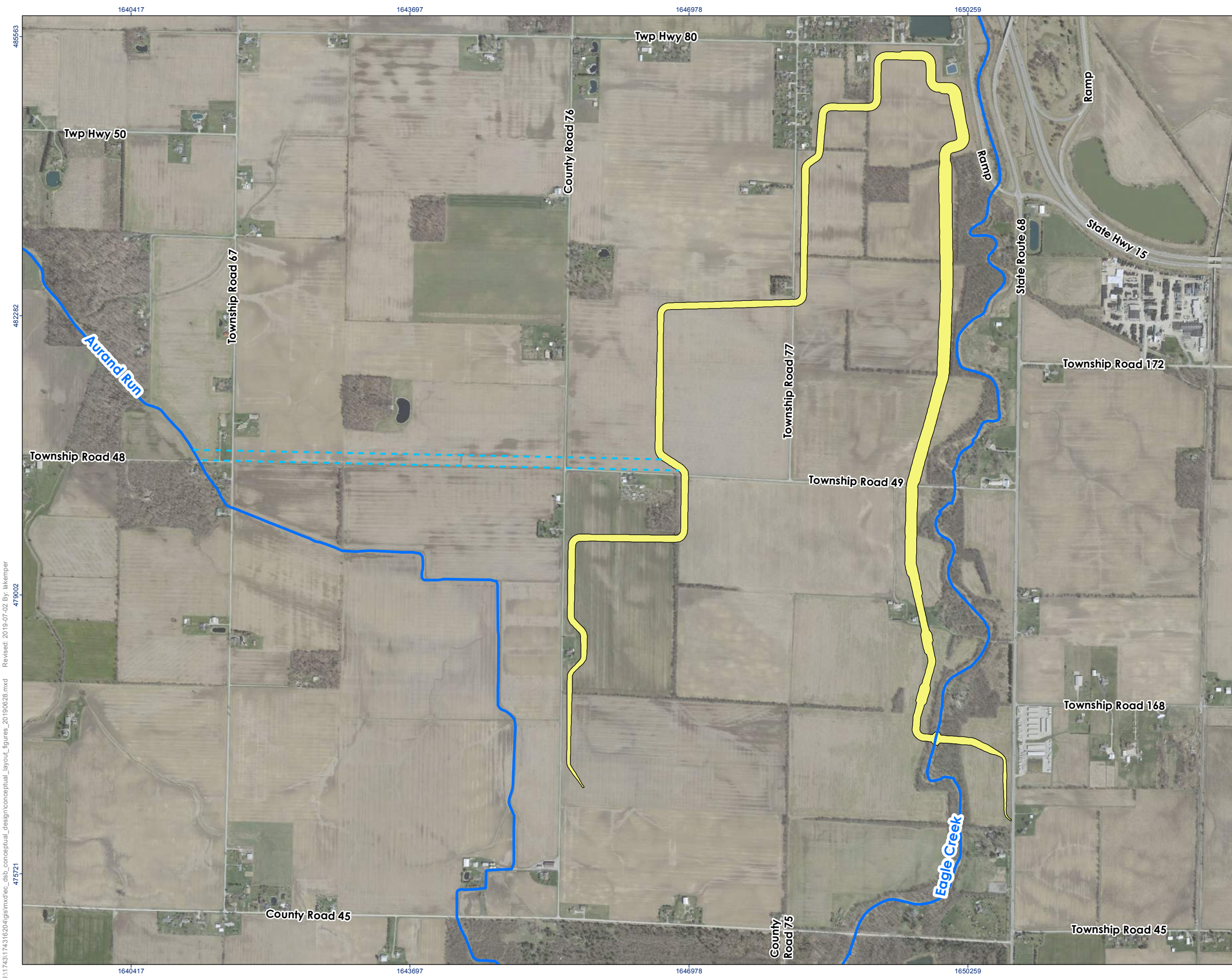
Project Location
 Eagle Township
 Hancock County, Ohio

Prepared by LK on 2019-07-02
 Reviewed by ACS on 2019-07-02
 Checked by DTH on 2019-07-02

Client/Project
 Hancock County Flood-Risk Reduction Program
 Eagle Creek Dry Storage Basin

Title
 Conceptual Layout 2B

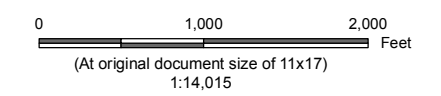
U:\1743\174316204\gis\mxd\ec_dsb_conceptual_design\conceptual_layout_figures_20190628.mxd Revised: 2019-07-02 By: lakemper 479002 475721



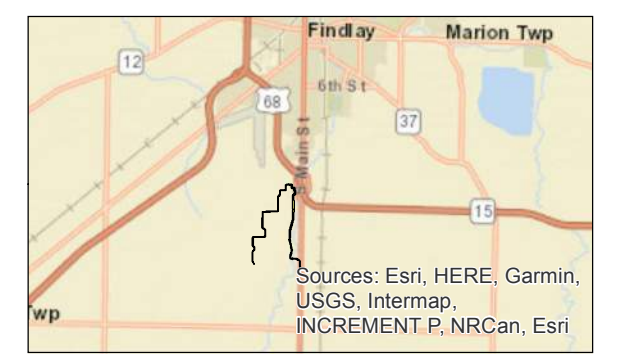
Legend

Eagle Creek Dry-Storage Basin Concept Layouts

- 2C
- Proposed Discharge Channel to Aurand Run
- Stream Centerline



- Notes**
1. Coordinate System: NAD 1983 2011 StatePlane Ohio North FIPS 3401 Ft US
 3. Background: 2017 Aerial Photography, Hancock County Auditor GIS Data Downloads, 2019



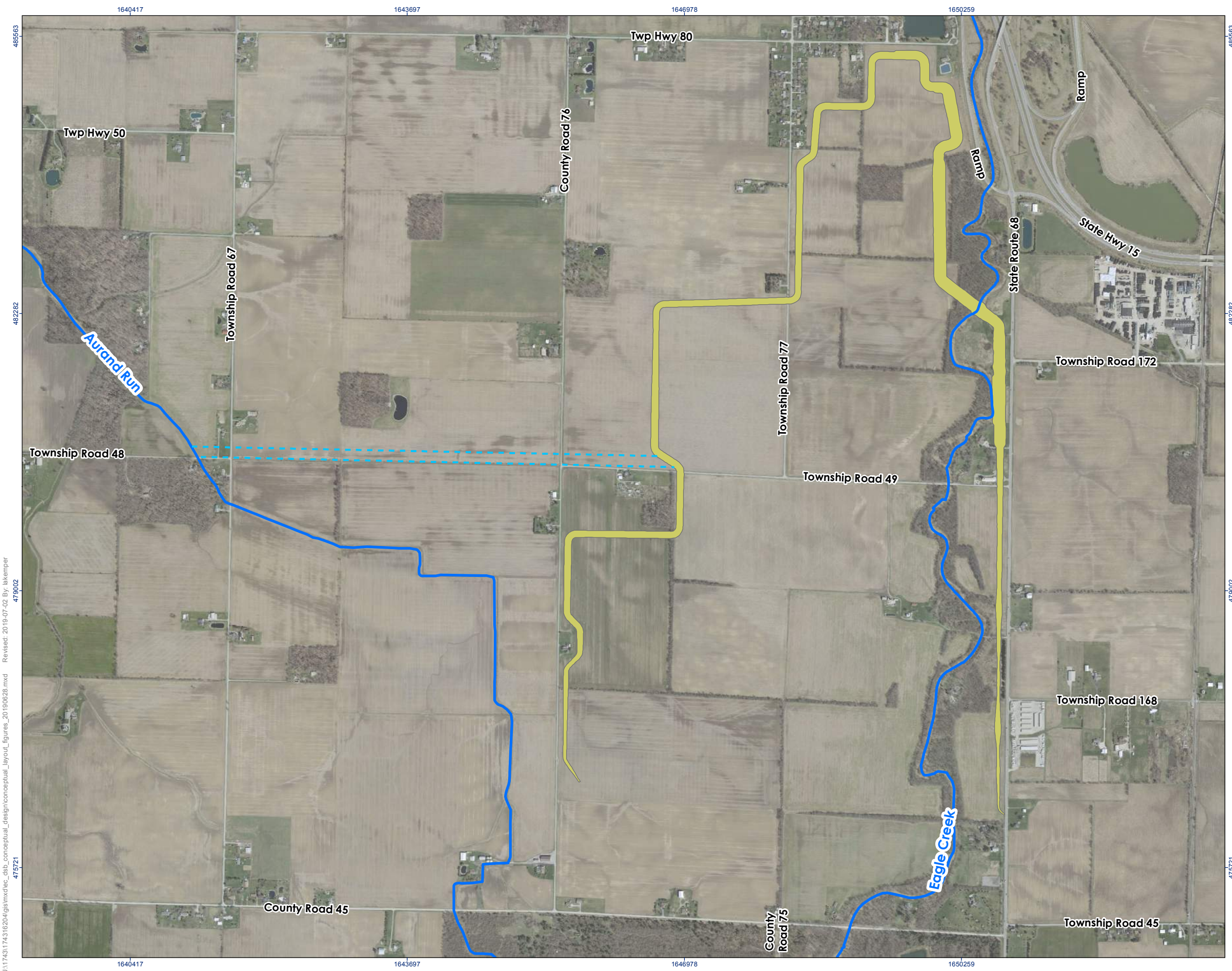
Project Location
 Eagle Township
 Hancock County, Ohio

Prepared by LK on 2019-07-02
 Reviewed by ACS on 2019-07-02
 Checked by DTH on 2019-07-02

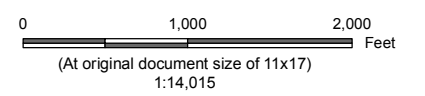
Client/Project
 Hancock County Flood-Risk Reduction Program
 Eagle Creek Dry Storage Basin

Title
 Conceptual Layout 2C

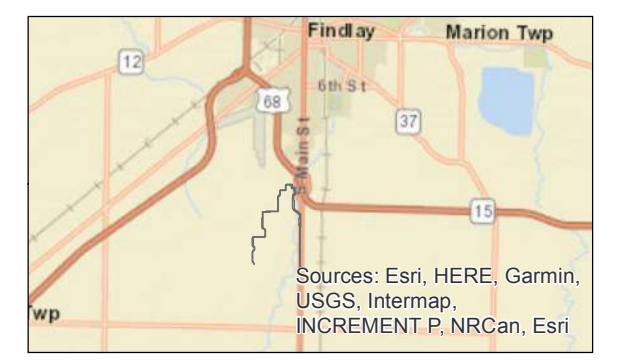
U:\1743\174316204\gis\mxd\ec_dsb_conceptual_design\conceptual_layout_figures_20190628.mxd Revised: 2019-07-02 By: lakemper 475002 475721



- Legend**
- Eagle Creek Dry-Storage Basin Concept Layouts
- 2BC
 - Proposed Discharge Channel to Aurand Run
 - Stream Centerline



- Notes**
1. Coordinate System: NAD 1983 2011 StatePlane Ohio North FIPS 3401 Ft US
 3. Background: 2017 Aerial Photography, Hancock County Auditor GIS Data Downloads, 2019



Project Location
 Eagle Township
 Hancock County, Ohio

Prepared by LK on 2019-07-02
 Reviewed by ACS on 2019-07-02
 Checked by DTH on 2019-07-02

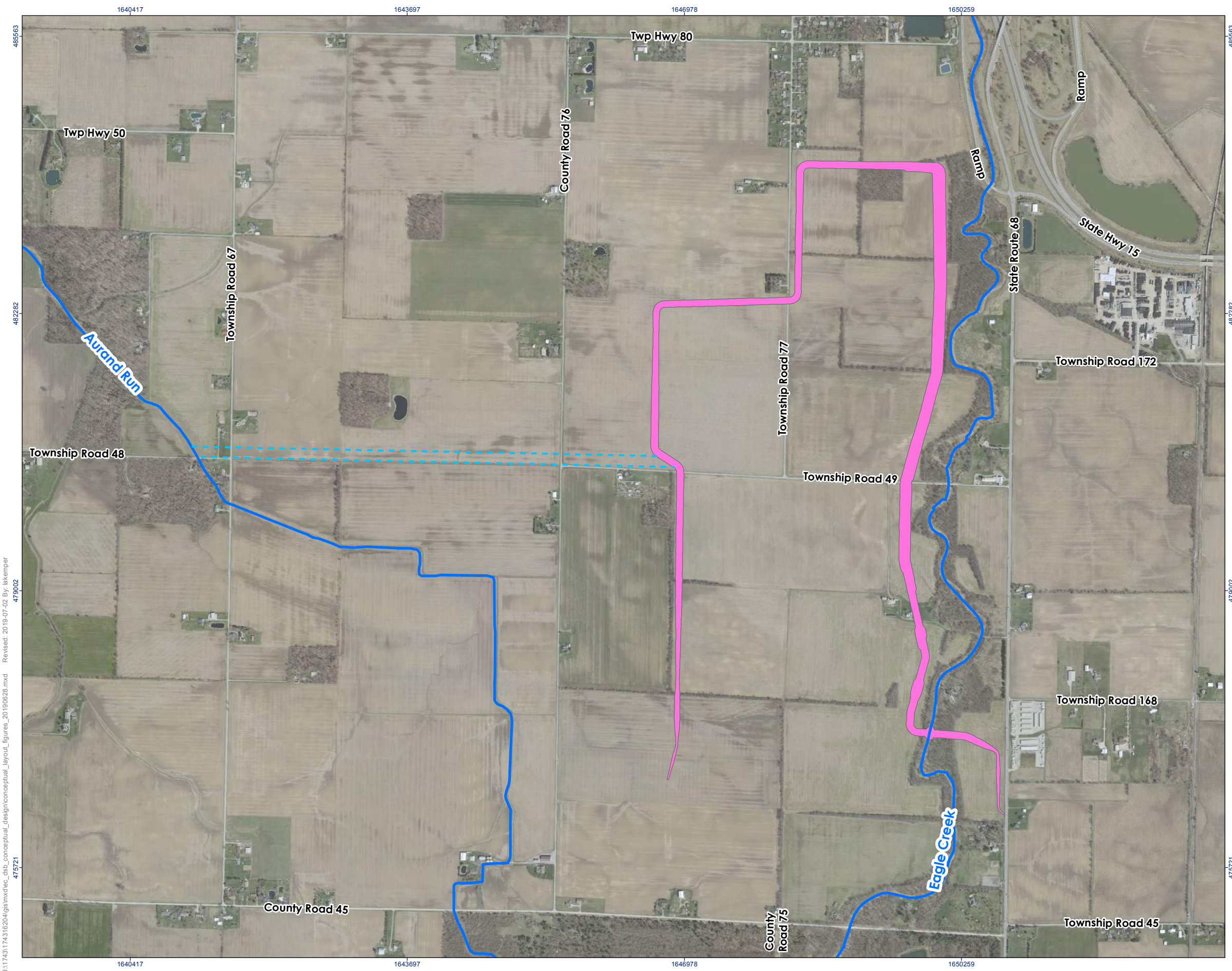
Client/Project

Hancock County Flood-Risk Reduction Program
 Eagle Creek Dry Storage Basin

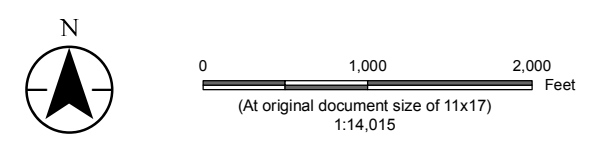
Title

Conceptual Layout 2BC

U:\1743\174316204\gis\mxd\ec_dsb_conceptual_design\conceptual_layout_figures_20190628.mxd Revised: 2019-07-02 By: lakemper 479002



- Legend**
- Eagle Creek Dry-Storage Basin Concept Layouts
- 3
 - - - Proposed Discharge Channel to Aurand Run
 - Stream Centerline



- Notes**
1. Coordinate System: NAD 1983 2011 StatePlane Ohio North FIPS 3401 Ft US
 3. Background: 2017 Aerial Photography, Hancock County Auditor GIS Data Downloads, 2019



Project Location
 Eagle Township
 Hancock County, Ohio

Prepared by LK on 2019-07-02
 Reviewed by ACS on 2019-07-02
 Checked by DTH on 2019-07-02

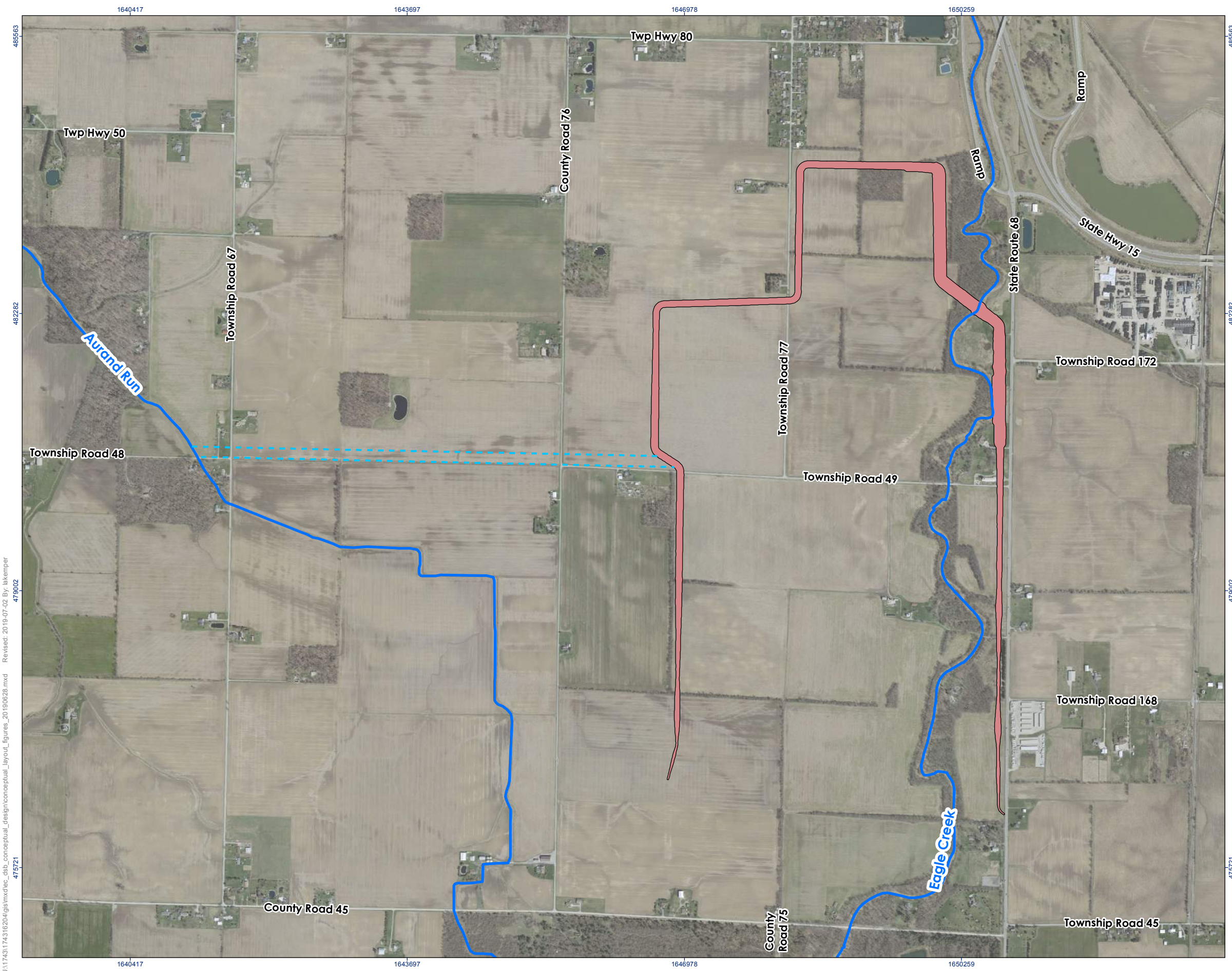
Client/Project

Hancock County Flood-Risk Reduction Program
 Eagle Creek Dry Storage Basin

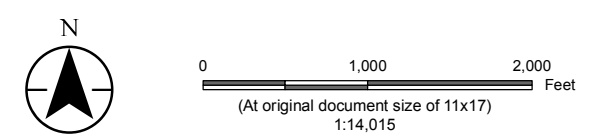
Title

Conceptual Layout 3

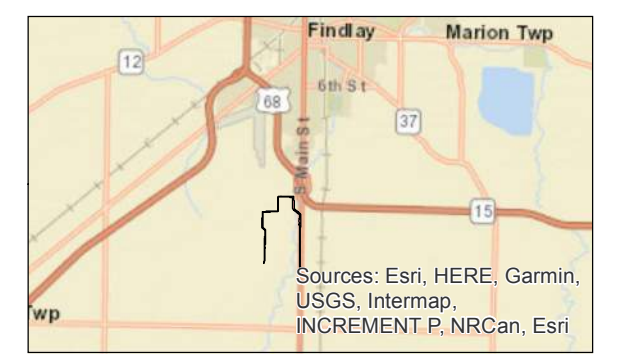
U:\1743\174316204\gis\mxd\ec_dsb_conceptual_design\conceptual_layout_figures_20190628.mxd Revised: 2019-07-02 By: lakemper 479002 475721



- Legend**
- Eagle Creek Dry-Storage Basin Concept Layouts
 - 3B
 - Proposed Discharge Channel to Aurand Run
 - Stream Centerline



- Notes**
1. Coordinate System: NAD 1983 2011 StatePlane Ohio North FIPS 3401 Ft US
 2. Background: 2017 Aerial Photography, Hancock County Auditor GIS Data Downloads, 2019



Project Location
 Eagle Township
 Hancock County, Ohio

Prepared by LK on 2019-07-02
 Reviewed by ACS on 2019-07-02
 Checked by DTH on 2019-07-02

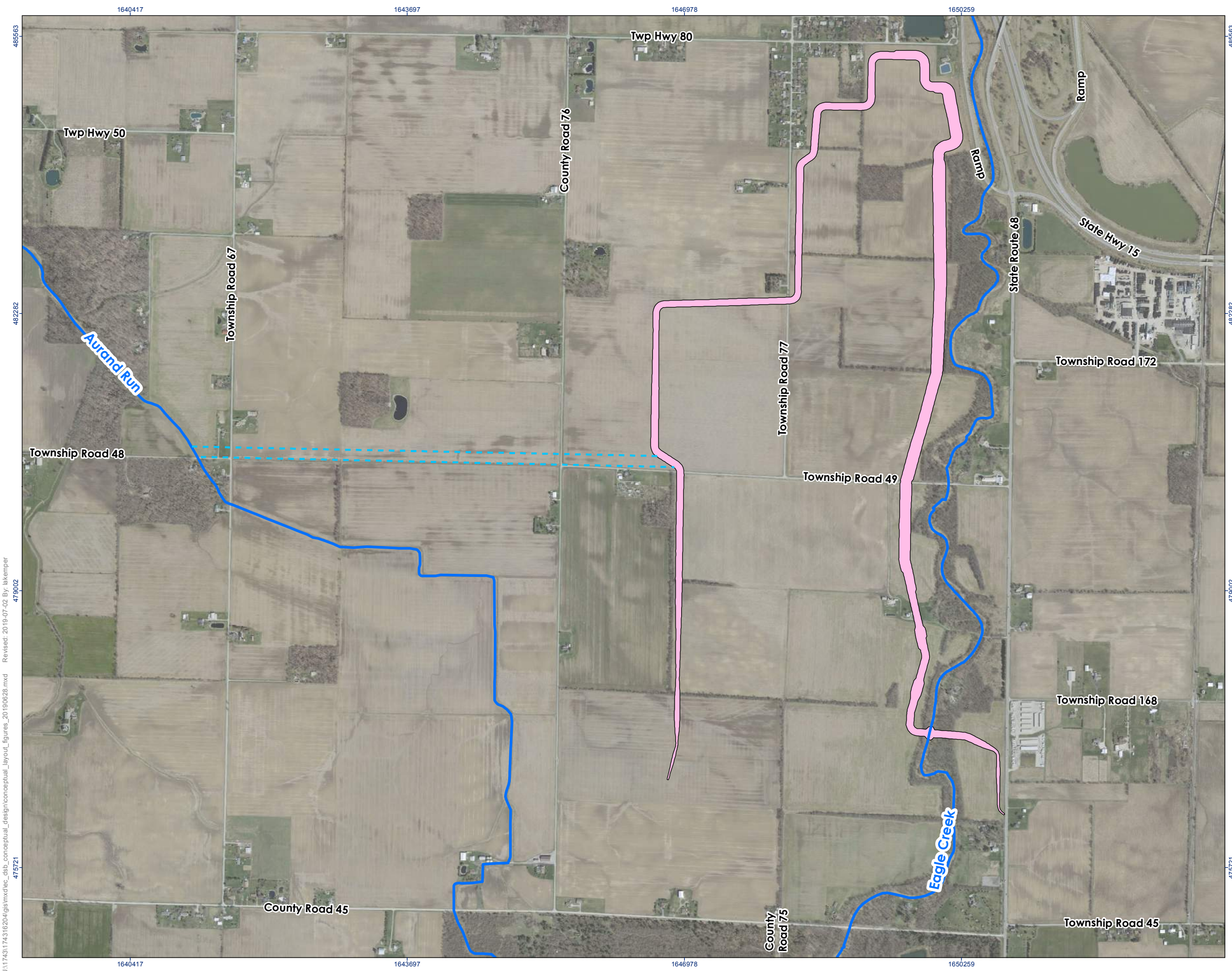
Client/Project

Hancock County Flood-Risk Reduction Program
 Eagle Creek Dry Storage Basin

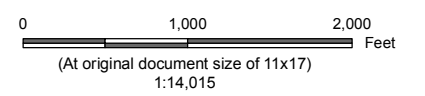
Title

Conceptual Layout 3B

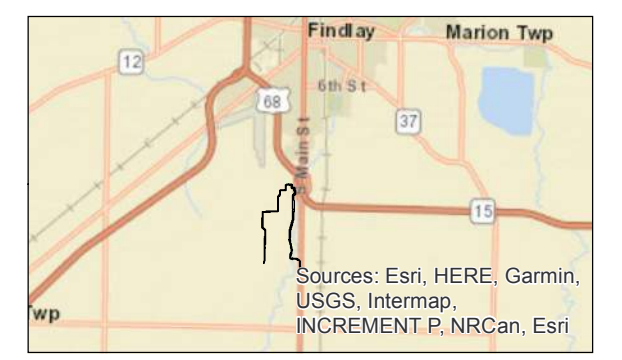
U:\1743\174316204\gis\mxd\ec_dsb_conceptual_design\conceptual_layout_figures_20190628.mxd Revised: 2019-07-02 By: lakemper 475721



- Legend**
- Eagle Creek Dry-Storage Basin Concept Layouts
- 3C
 - Proposed Discharge Channel to Aurand Run
 - Stream Centerline



- Notes**
1. Coordinate System: NAD 1983 2011 StatePlane Ohio North FIPS 3401 Ft US
 3. Background: 2017 Aerial Photography, Hancock County Auditor GIS Data Downloads, 2019



Project Location
 Eagle Township
 Hancock County, Ohio

Prepared by LK on 2019-07-02
 Reviewed by ACS on 2019-07-02
 Checked by DTH on 2019-07-02

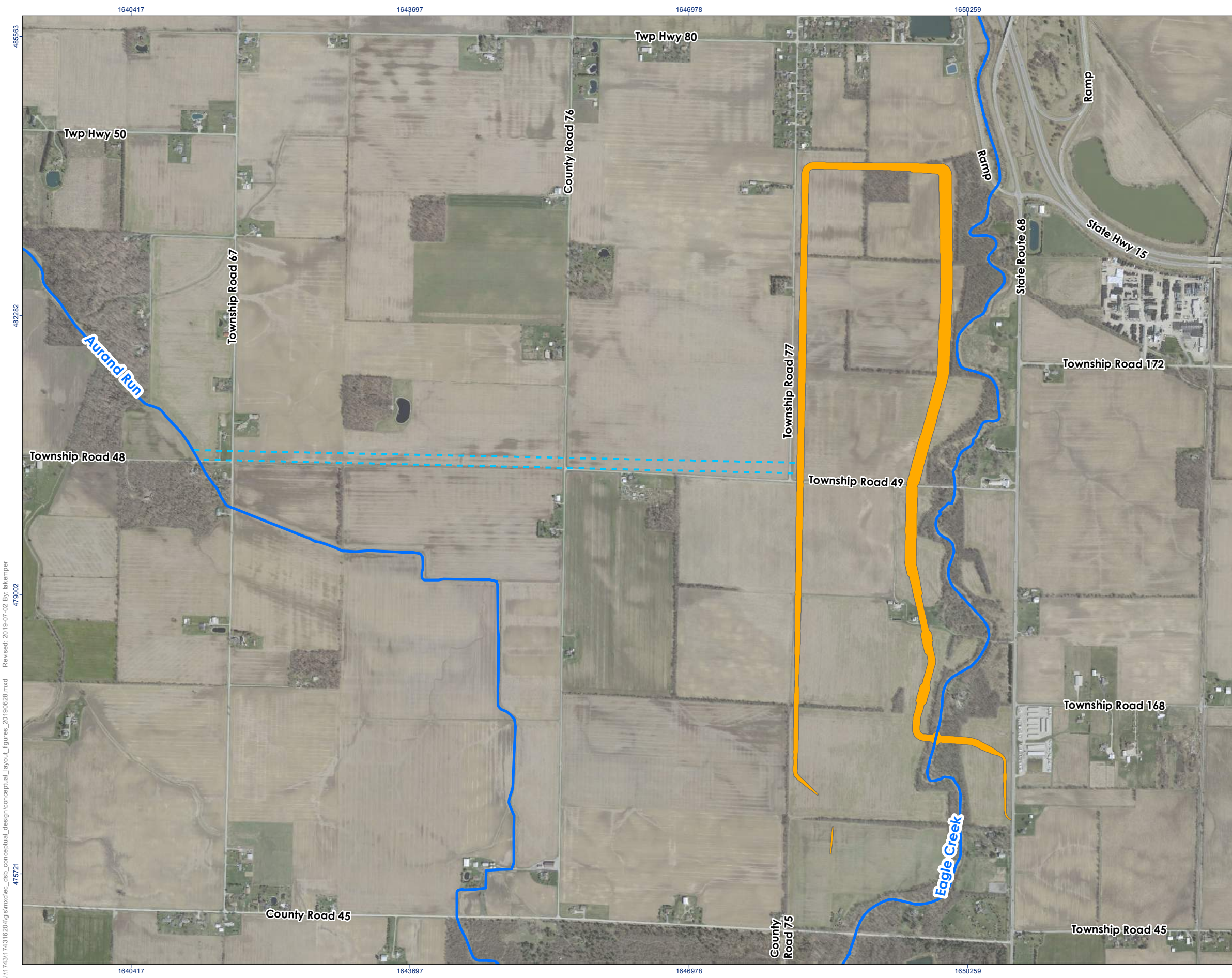
Client/Project

Hancock County Flood-Risk Reduction Program
 Eagle Creek Dry Storage Basin

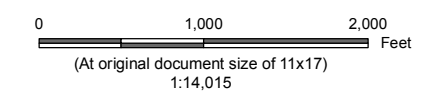
Title

Conceptual Layout 3C

U:\1743\174316204\gis\mxd\ec_dsb_conceptual_design\conceptual_layout_figures_20190628.mxd Revised: 2019-07-02 By: lakemper 475002 475721



- Legend**
- Eagle Creek Dry-Storage Basin Concept Layouts
- 4
 - Proposed Discharge Channel to Aurand Run
 - Stream Centerline



- Notes**
1. Coordinate System: NAD 1983 2011 StatePlane Ohio North FIPS 3401 Ft US
 3. Background: 2017 Aerial Photography, Hancock County Auditor GIS Data Downloads, 2019



Project Location
 Eagle Township
 Hancock County, Ohio

Prepared by LK on 2019-07-02
 Reviewed by ACS on 2019-07-02
 Checked by DTH on 2019-07-02

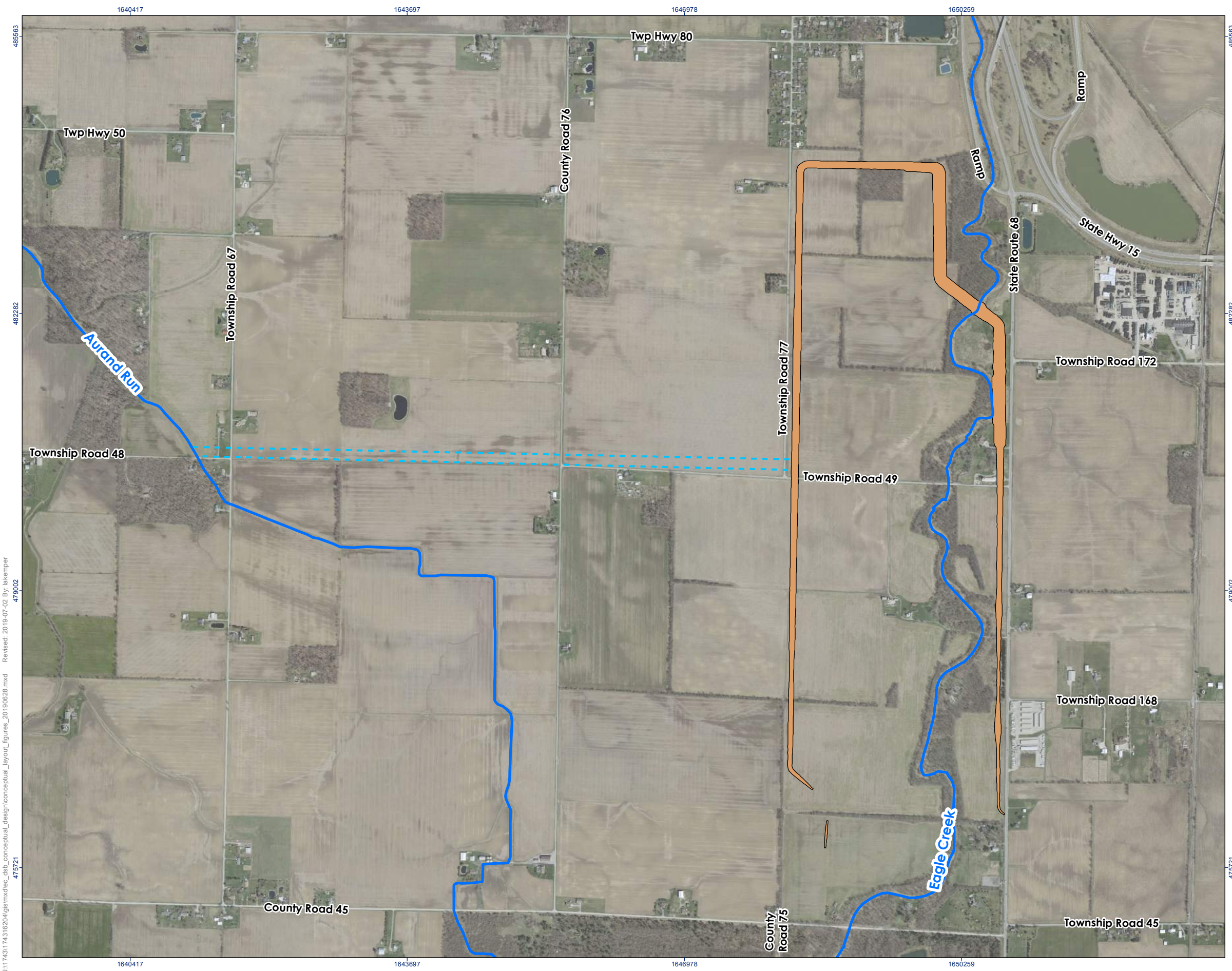
Client/Project

Hancock County Flood-Risk Reduction Program
 Eagle Creek Dry Storage Basin

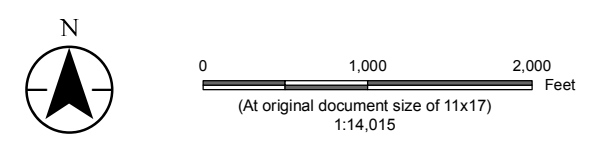
Title

Conceptual Layout 4

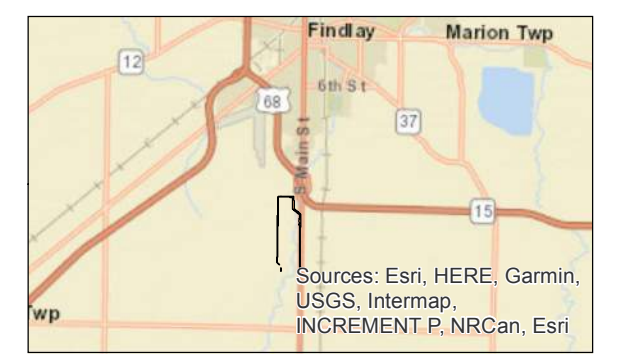
U:\1743\174316204\gis\mxd\ec_dsb_conceptual_design\conceptual_layout_figures_20190628.mxd Revised: 2019-07-02 By: lakemper 479002 475721



- Legend**
- Eagle Creek Dry-Storage Basin Concept Layouts
- 4B
 - Proposed Discharge Channel to Aurand Run
 - Stream Centerline



- Notes**
1. Coordinate System: NAD 1983 2011 StatePlane Ohio North FIPS 3401 Ft US
 3. Background: 2017 Aerial Photography, Hancock County Auditor GIS Data Downloads, 2019



Project Location
 Eagle Township
 Hancock County, Ohio

Prepared by LK on 2019-07-02
 Reviewed by ACS on 2019-07-02
 Checked by DTH on 2019-07-02

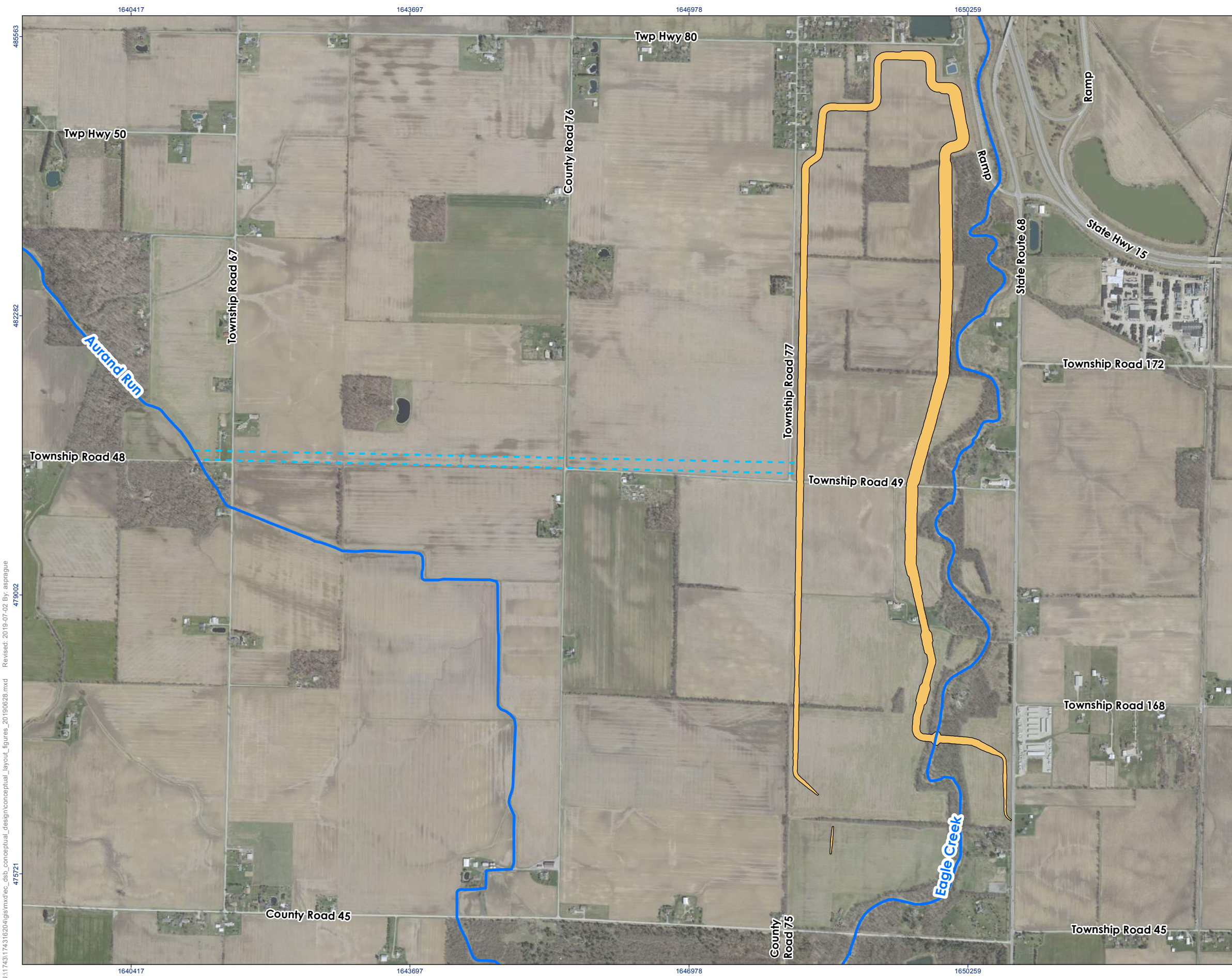
Client/Project

Hancock County Flood-Risk Reduction Program
 Eagle Creek Dry Storage Basin

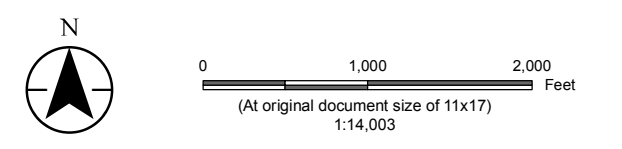
Title

Conceptual Layout 4B

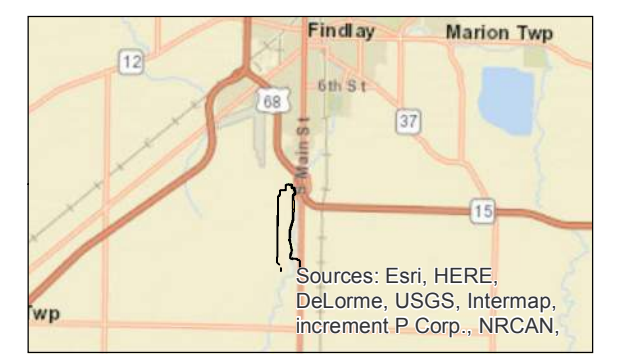
U:\1743\174316204\gis\mxd\ec_dsb_conceptual_design\conceptual_layout_figures_20190628.mxd Revised: 2019-07-02 By: lakemper 479002



- Legend**
- Eagle Creek Dry-Storage Basin Concept Layouts
- 4C
 - Proposed Discharge Channel to Aurand Run
 - Stream Centerline



- Notes**
1. Coordinate System: NAD 1983 2011 StatePlane Ohio North FIPS 3401 Ft US
 3. Background: 2017 Aerial Photography, Hancock County Auditor GIS Data Downloads, 2019



Project Location
 Eagle Township
 Hancock County, Ohio

Prepared by LK on 2019-07-02
 Reviewed by ACS on 2019-07-02
 Checked by DTH on 2019-07-02

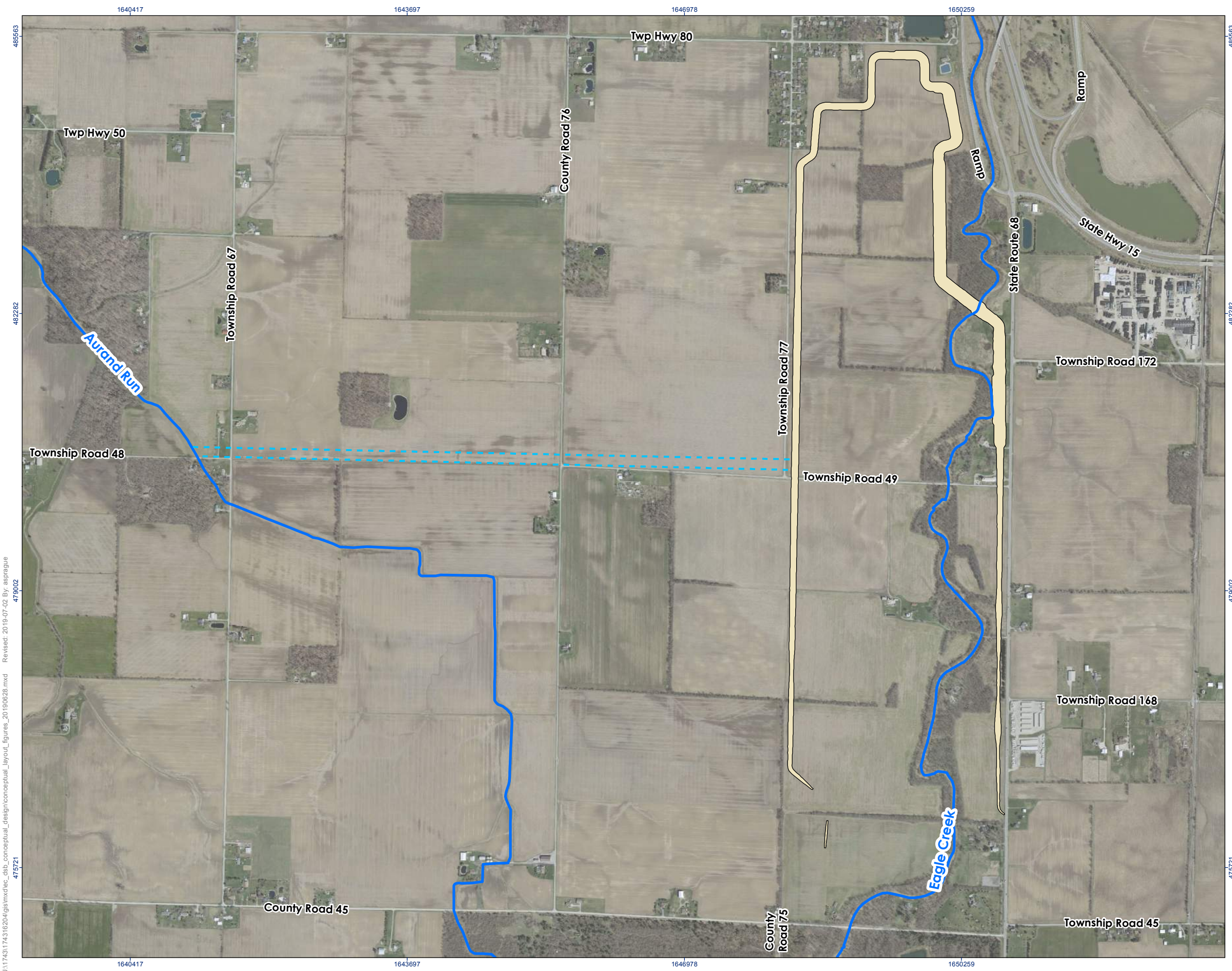
Client/Project

Hancock County Flood-Risk Reduction Program
 Eagle Creek Dry Storage Basin

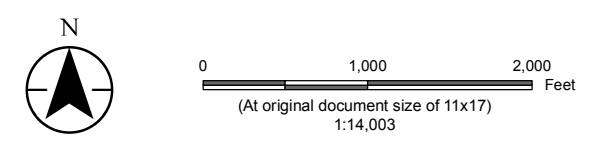
Title

Conceptual Layout 4C

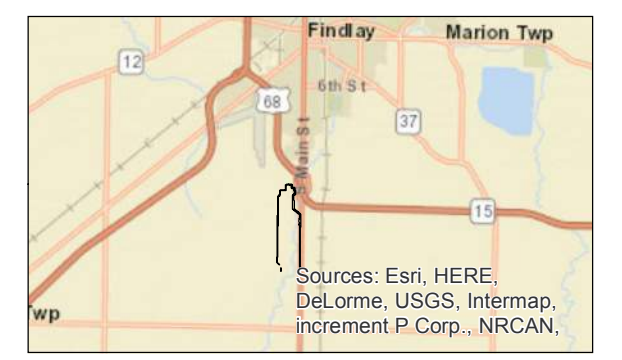
U:\1743\174316204\gis\mxd\ec_dsb_conceptual_design\conceptual_layout_figures_20190628.mxd Revised: 2019-07-02 By: asprague 479002



- Legend**
- Eagle Creek Dry-Storage Basin Concept Layouts
- 4BC
 - Proposed Discharge Channel to Aurand Run
 - Stream Centerline



- Notes**
1. Coordinate System: NAD 1983 2011 StatePlane Ohio North FIPS 3401 Ft US
 3. Background: 2017 Aerial Photography, Hancock County Auditor GIS Data Downloads, 2019



Project Location
 Eagle Township
 Hancock County, Ohio

Prepared by LK on 2019-07-02
 Reviewed by ACS on 2019-07-02
 Checked by DTH on 2019-07-02

Client/Project

Hancock County Flood-Risk Reduction Program
 Eagle Creek Dry Storage Basin

Title

Conceptual Layout 4BC

U:\1743\174316204\gis\mxd\ec_dsb_conceptual_design\conceptual_layout_figures_20190628.mxd Revised: 2019-07-02 By: asprague 479002